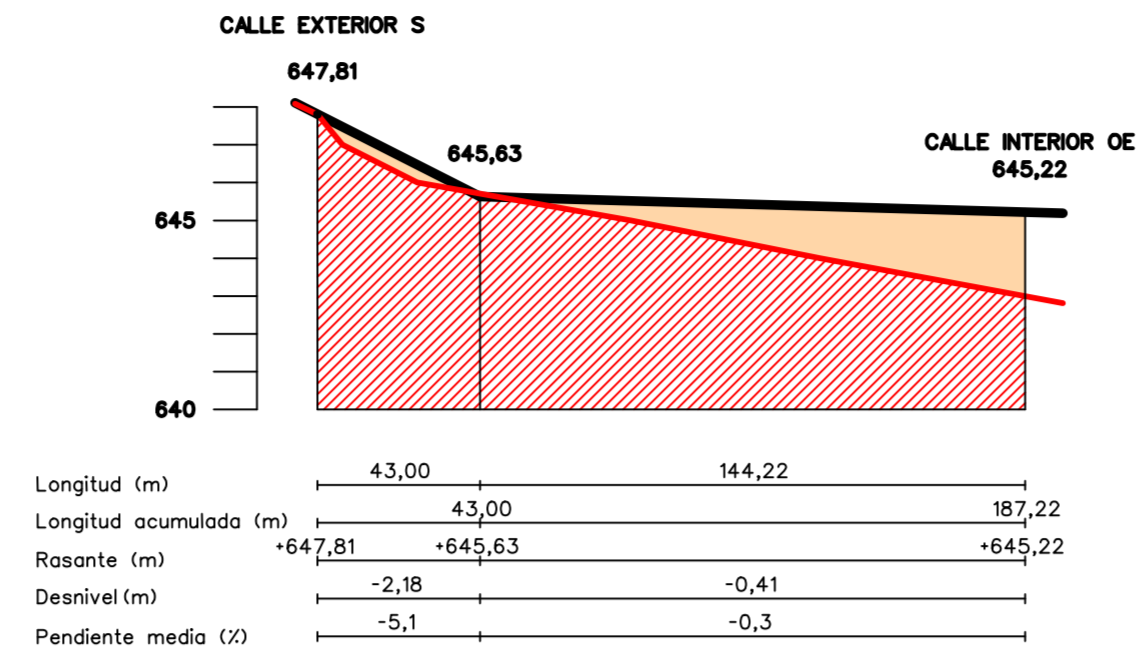
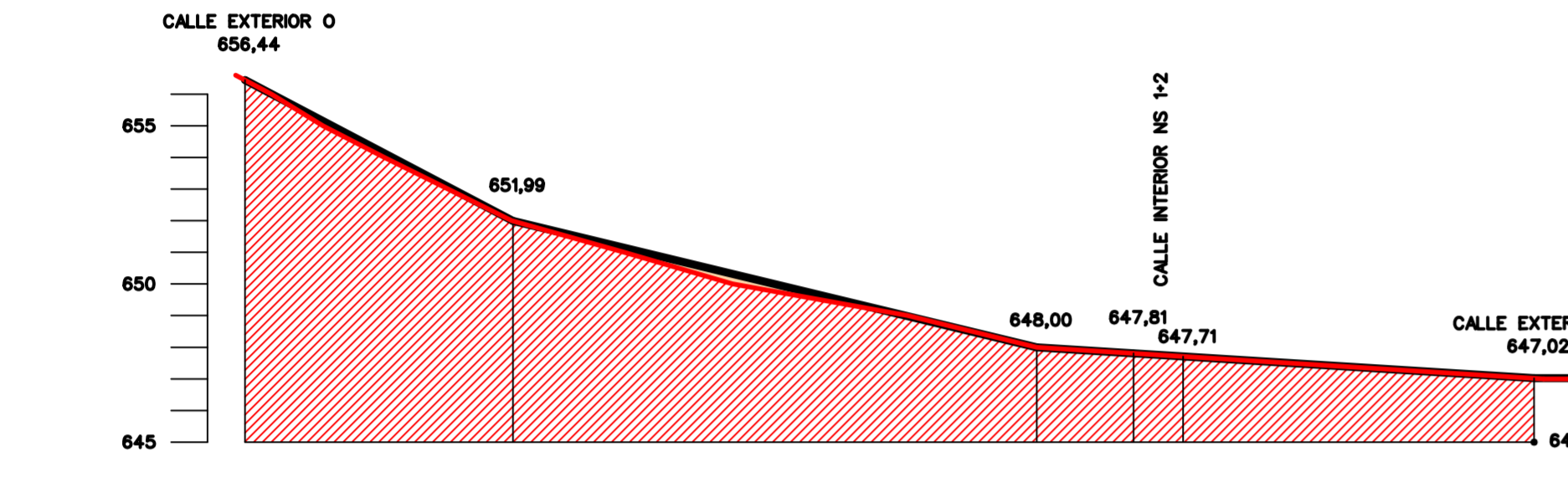


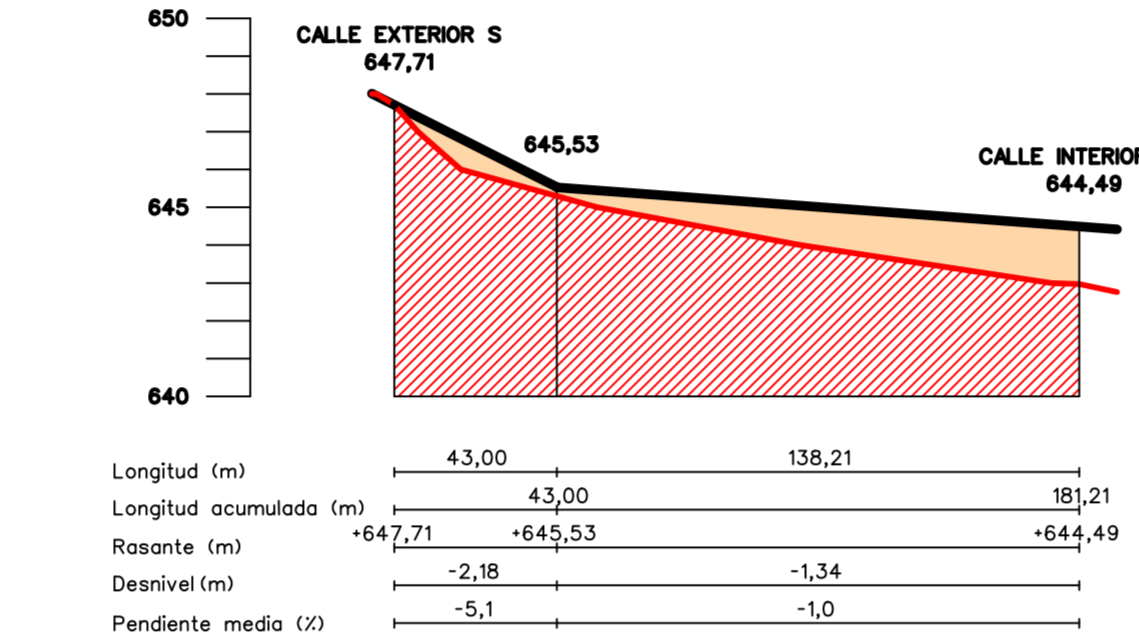
Calle N (eje)



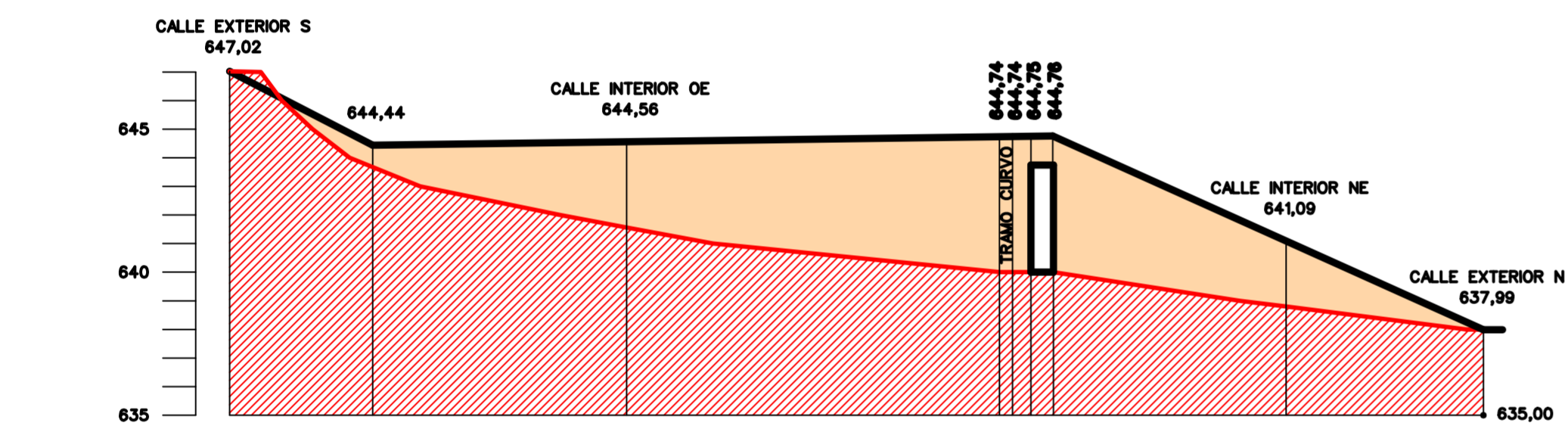
Calle NS-1 (eje)



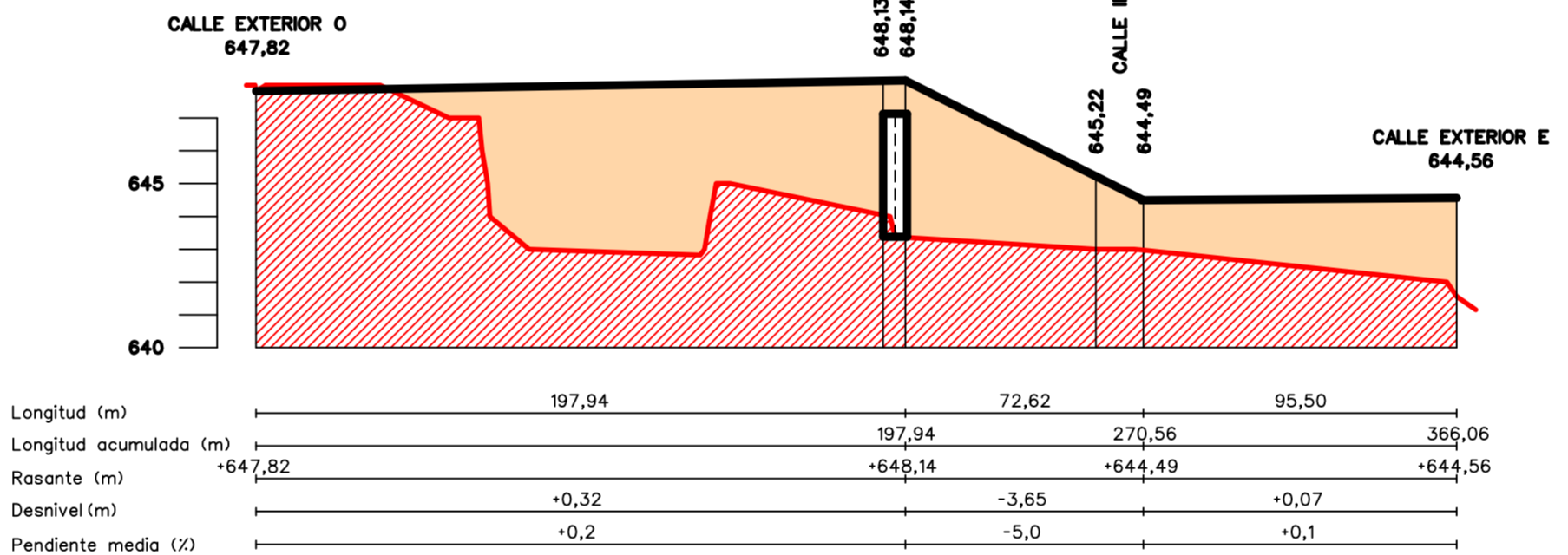
Calle S (eje)



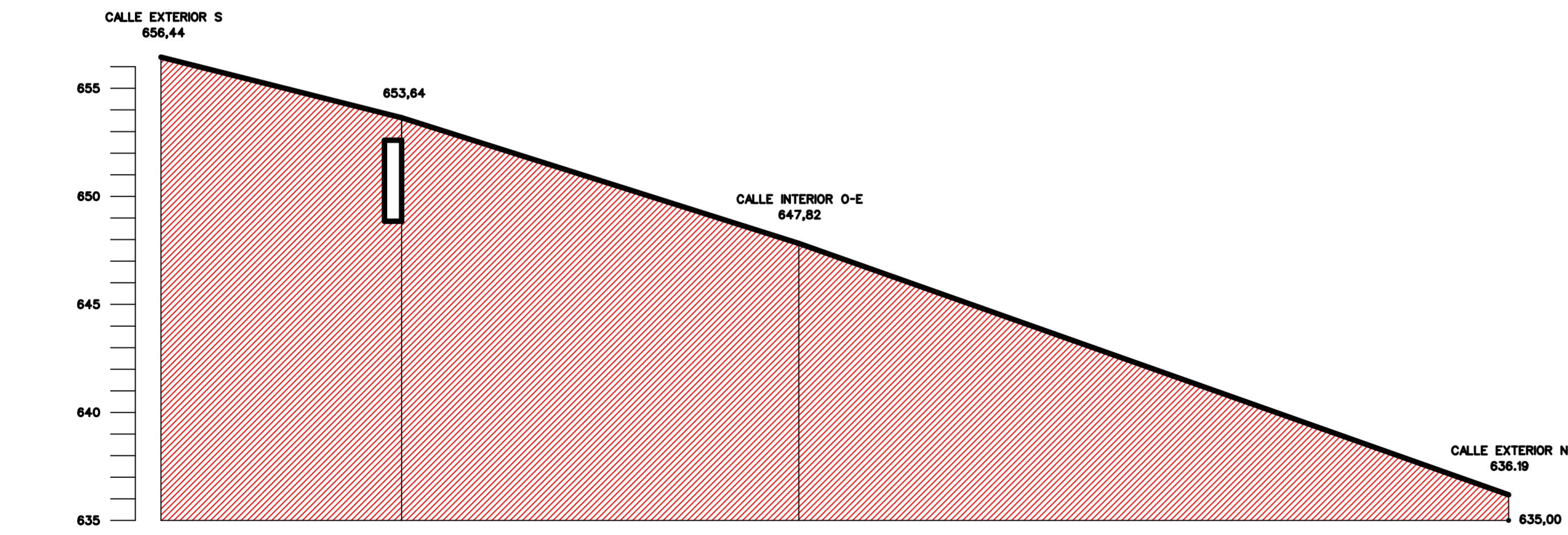
Calle NS-2 (eje)



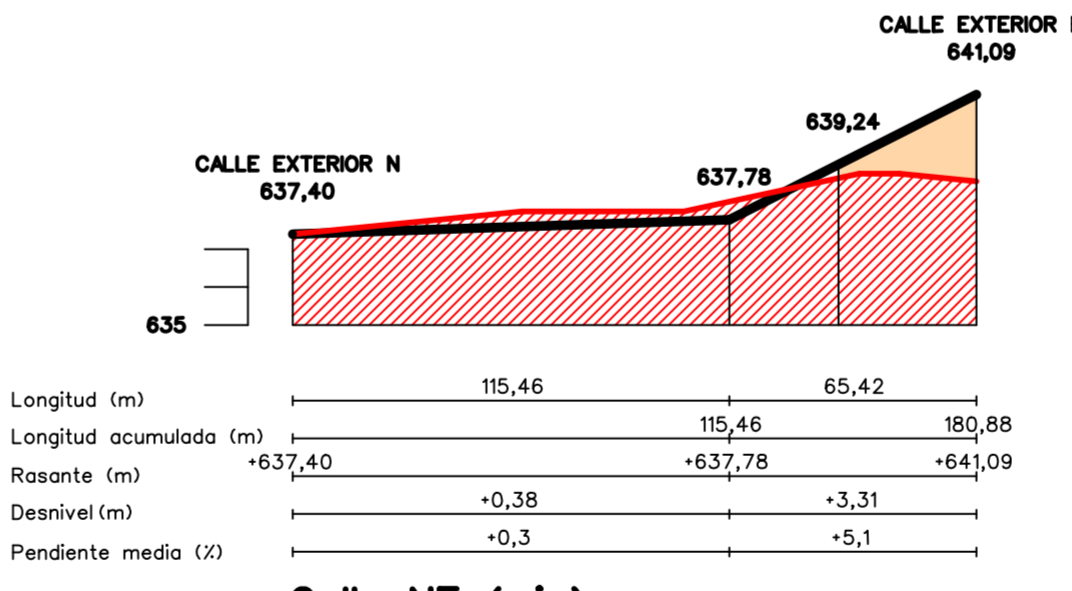
Calle E (eje)



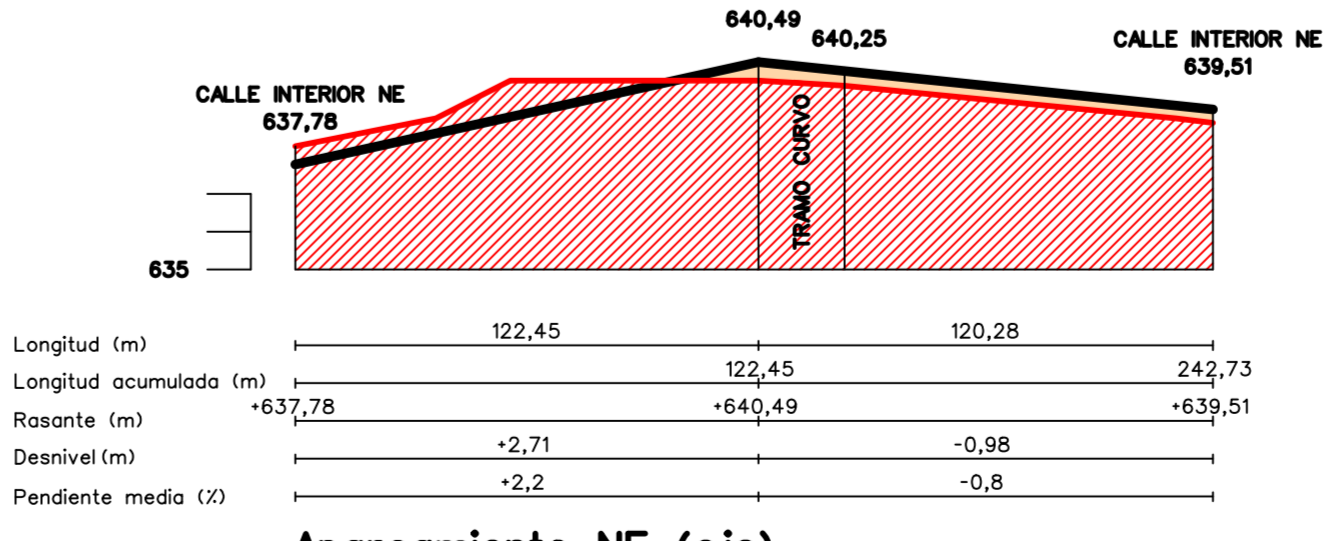
Calle OE (eje)



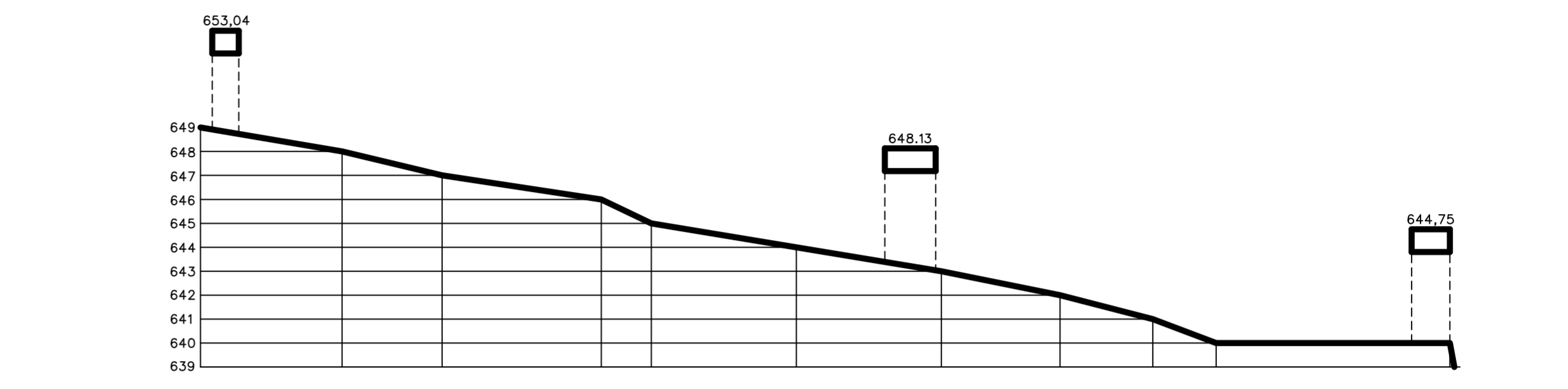
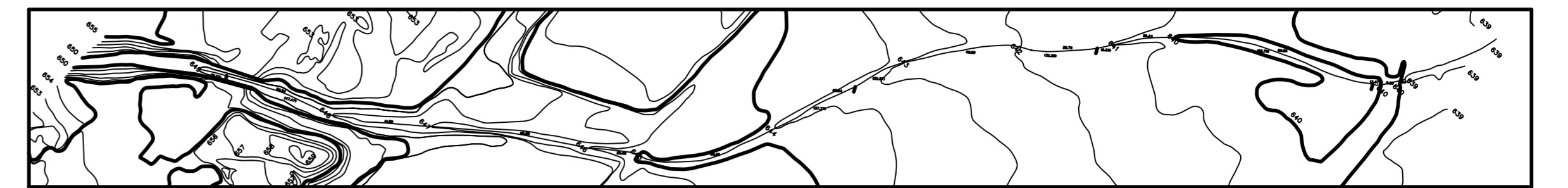
Calle O (eje)



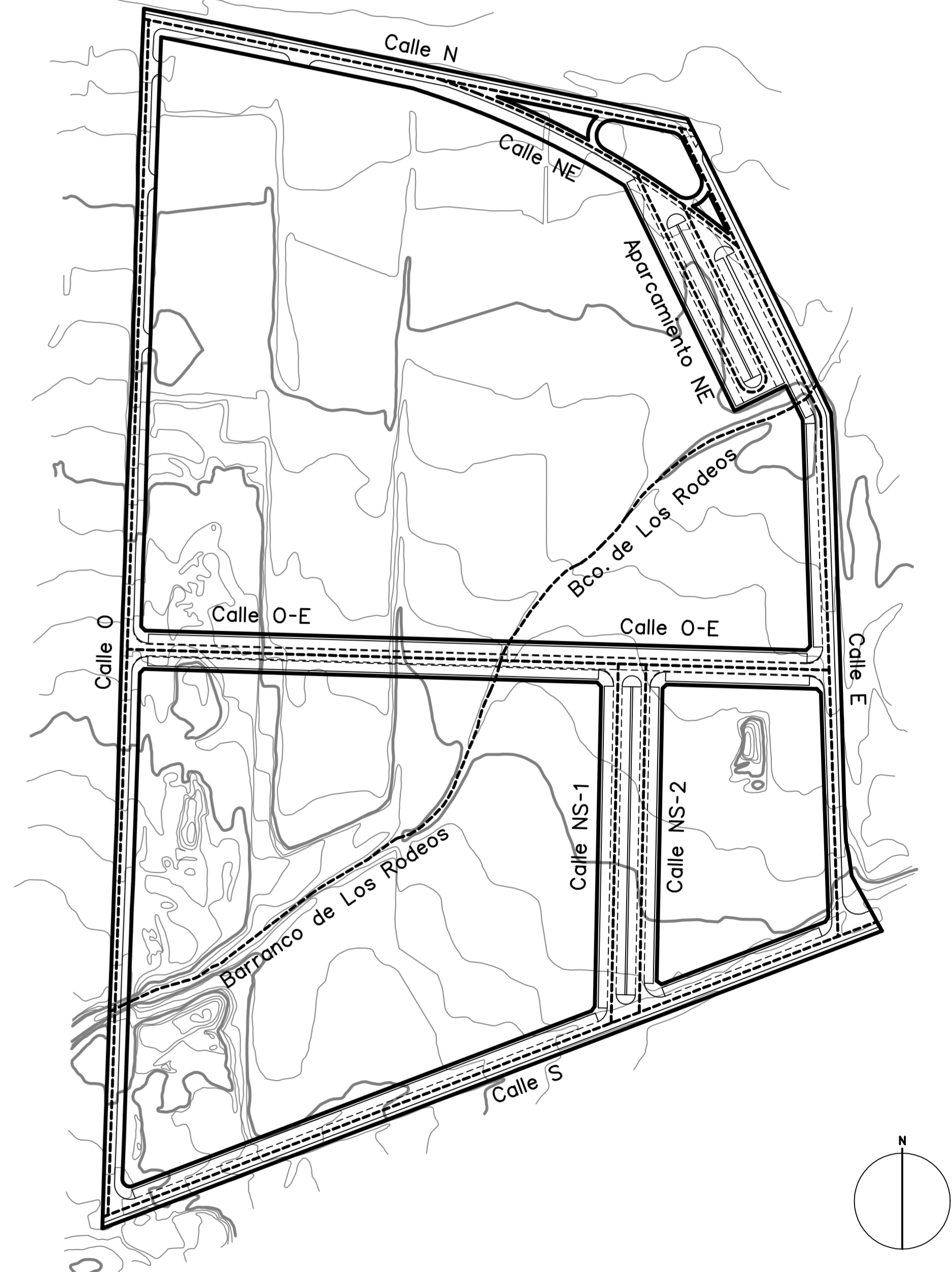
Calle NE (eje)



Aparcamiento NE (eje)



Barranco de Los Rodeos (eje)



EXCMO. AYUNTAMIENTO DE SAN CRISTOBAL DE LA LAGUNA
 GESTION URBANISTICA DE SANTA CRUZ DE TENERIFE, S.A.
 PROYECTO: PLAN PARCIAL DEL SECTOR GUAMASA-3
 LOCALIDAD: SAN CRISTOBAL DE LA LAGUNA

DOCUMENTO PARA APROBACION DEFINITIVA

ARQUITECTO: FERNANDO PUELLES LOPEZ CASTILLO, 62. 2º. S/C DE TENERIFE. TFNO 922-240252 EXPEDIENTE: S/2002
 PLANO: PERFILES LONGITUDINALES PLANO Nº: 11 FECHA: FEBRERO 2005
 ESCALAS: 1:18.000 Y 1:800